

**TOWN
Of
ST. CROIX FALLS**
Polk County, Wisconsin

Resolution 21-38

**A RESOLUTION ESTABLISHING WARD BOUNDARIES
IN THE TOWN OF ST. CROIX FALLS**

WHEREAS Wisconsin State Statute 5.15 requires all cities, villages, and towns with a population of one thousand (1,000) or more to establish municipal wards based on results of the 2020 census; and

WHEREAS the Polk County Board of Supervisors has adopted and transmitted to the Town of St. Croix Falls a tentative county supervisory district plan; and

WHEREAS the population for the Town of St. Croix Falls, Polk County, is at one thousand, one hundred, ninety three (1,164); and

WHEREAS due to the Polk County supervisory district plan the Town of St. Croix Falls, Polk County will be required to have three wards identified as ward one; ward two; and ward three; and

WHEREAS per Wisconsin State Statute 5.15(2)(d) ward 3 was created for county supervisor district #7; and

WHEREAS per Wisconsin State Statute 5.15(2)(b) wards 1 and 2 were created.

THEREFORE BE IT RESOLVED that the Town Board of the Town of St. Croix Falls, Polk County, does hereby adopt the wards described as follows:

Ward 1 – The portion of Town bordering to the North of the center line of 160th Avenue from State Road 87 east toward town boundary line; and the portion of Town West of State Road 87 to the town boundary line.

Ward 2 – The portion of the Town bordering to the South of the center line of 160th Avenue from State Road 87 east toward the town boundary line with the exclusion of the portion of Town located in the S ½ of SE ¼ of Section 29; the portion of Town located in the S ½ of SW ¼ of Section 28; the portion of Town located in NW ¼ of NW ¼ of Section 34; and the portion of Town South of the city boundary and West of the center line of Trap Rock Drive.


Ward 3 – The portion of Town South of the city boundary and West of the center line of Trap Rock Drive with the inclusion of the portion of Town located in the S ½ of SE ¼ of Section 29; the portion of Town located in the S ½ of SW ¼ of Section 28; and the portion of Town located in NW ¼ of NW ¼ of Section 34.


and;

BE IT FURTHER RESOLVED that Ward 1; Ward 2; and Ward 3 are hereby combined for voting purposes, so as to share the common polling place located at 1305 200th Street; and

BE IT FURTHER RESOLVED that the Town Clerk send a copy of the Resolution and map of Ward 1; Ward 2; and Ward 3 to the Polk County Clerk.

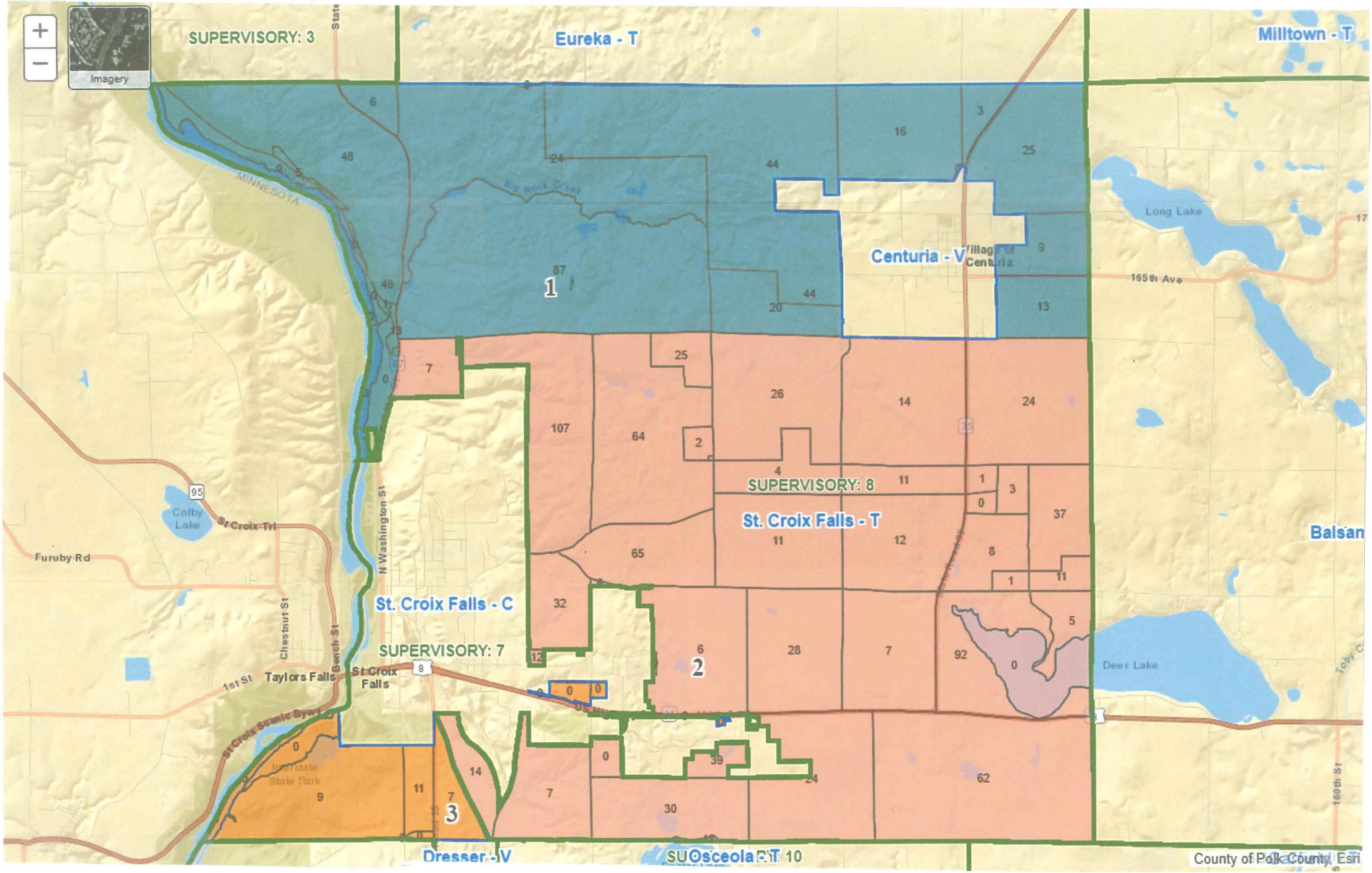
Dated this 6th day of October, 2021


Attest: Janet Krueger, Town Clerk


Michael Dorsey, Chairperson

Approved by:

 x Roll Call Vote:
4 Yeas; 0 Nays; 1 Absent/Abstain



Color	Ward	Population	Valid Range	% Deviation	Contiguous?	Compactness	Pop 18+	White	Black	Hispanic	Asian	Am Indian	Pac Isldr	Other	Multi-Other	LOCK
Blue	1	314	300 to 1,000	-19.07%	True	0.22	259	304	4	1	0	2	0	3	0	<input type="checkbox"/>
Orange	2	819	300 to 1,000	111.08%	False	0.17	652	774	6	15	7	9	0	8	0	<input type="checkbox"/>
Red	3	31	300 to 1,000	-92.01%	False	0.29	24	21	2	3	3	0	1	0	1	<input type="checkbox"/>